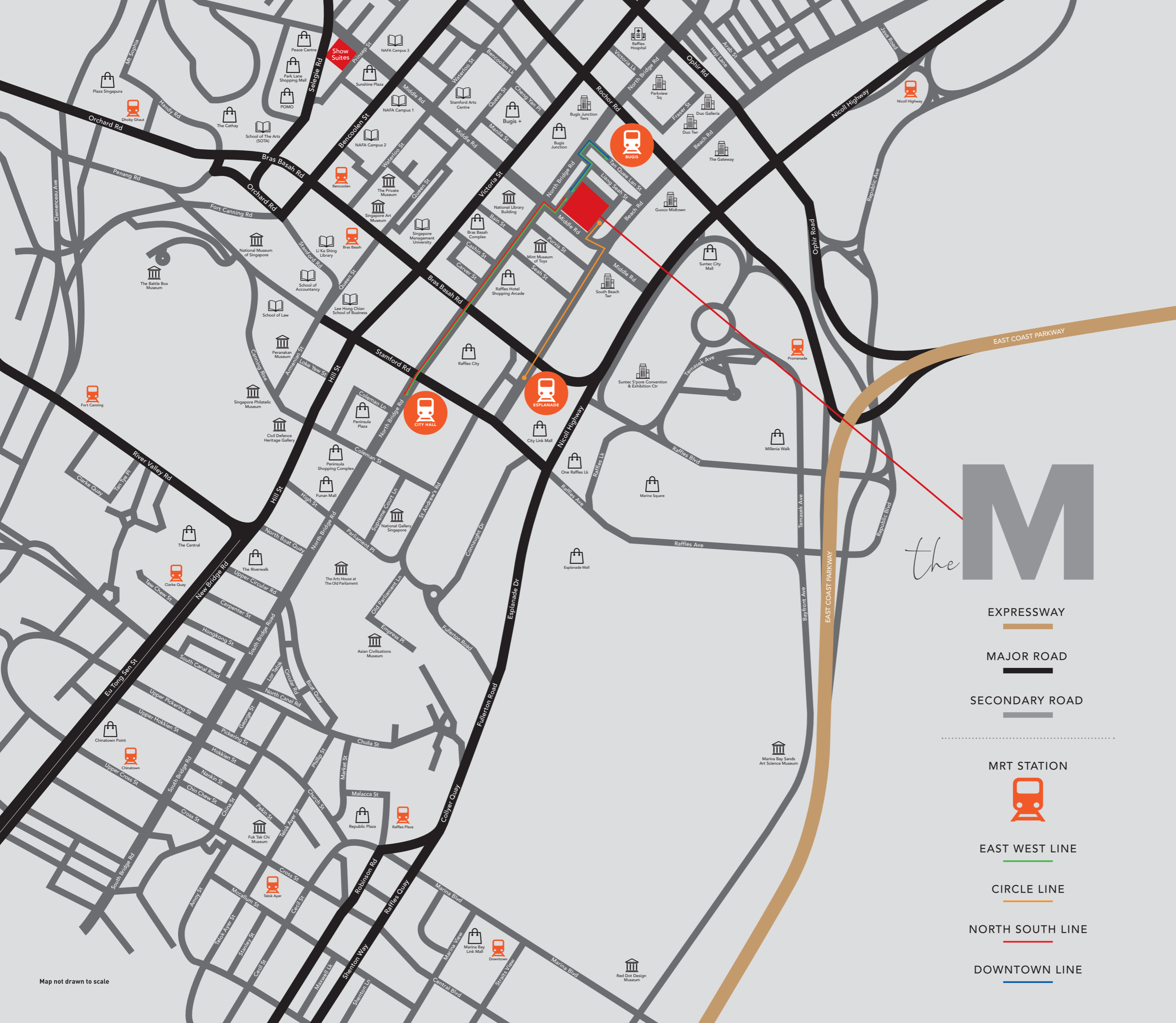














RIGHT IN THE MIDDLE OF IT ALL.







-  Marina Bay Financial District
3 MRT stops
-  Central Business District
2 MRT stops
-  National Gallery
1 MRT stop
-  Raffles City
6-min walk

the **M**

-  EXPRESSWAY
-  MAJOR ROAD
-  SECONDARY ROAD
-  MRT STATION
-  EAST WEST LINE
-  CIRCLE LINE
-  NORTH SOUTH LINE
-  DOWNTOWN LINE

the **M**

-  Arab Street, Haji Lane
4-min drive
-  Marina Bay Sands
2 MRT stops
-  Orchard Road
3 MRT stops
-  Clarke Quay
4 MRT stops

Map not drawn to scale